

RANDALL PRESERVE

COMMUNITY PROFILE



KEY FACTS

31,952

Total Population

36.4

Median Age

8,321.4

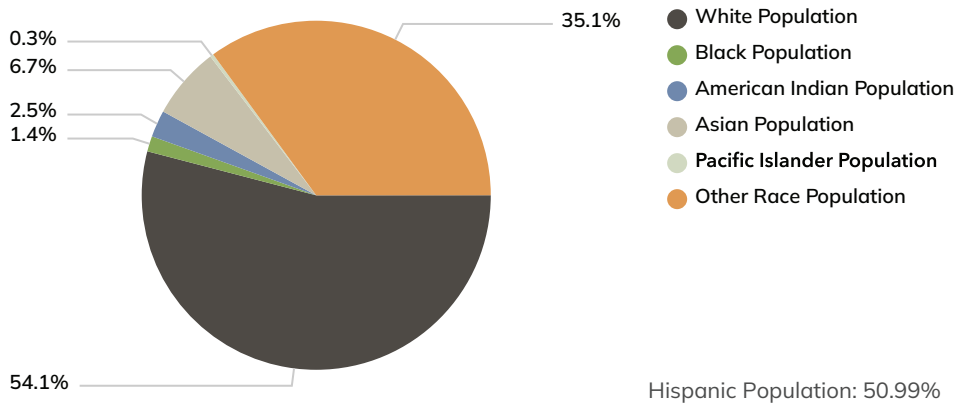
Population Density (per sq. mi.)

\$98,621

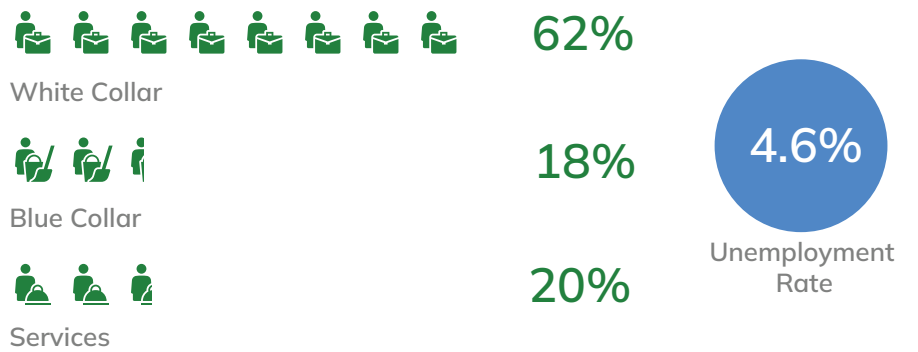
Median Household Income



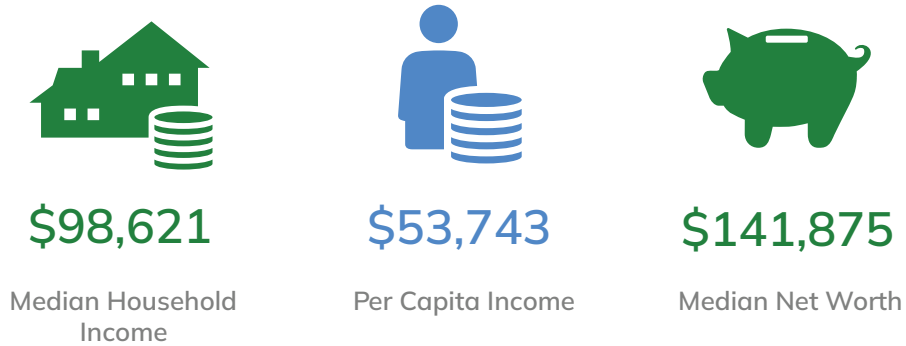
ETHNICITY



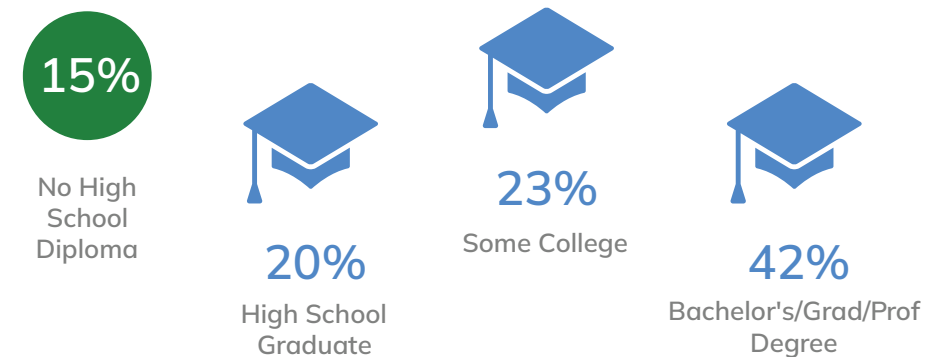
EMPLOYMENT



INCOME



EDUCATION



DIGITAL LITERACY



SOCIAL MEDIA USE



RANDALL PRESERVE COMMUNITY PROFILE



WORKERS



17,593

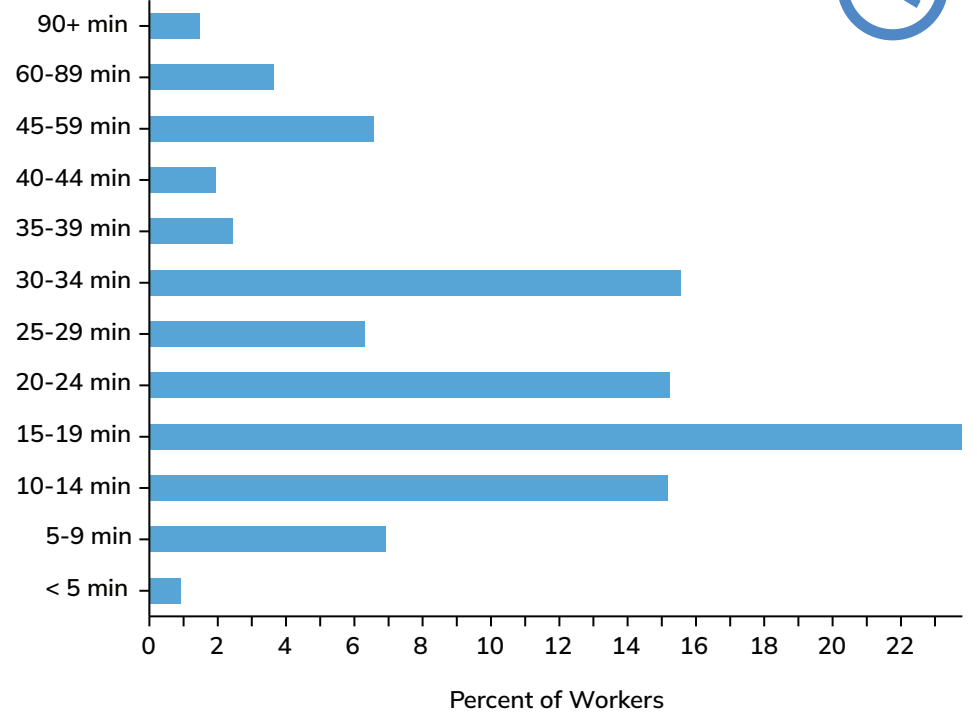
Total Workers Age 16+



64%

Drove Alone to Work

TRAVEL TIME TO WORK



TRANSPORTATION TO WORK



1%

Took Public Transportation to Work



9%

Carpooled to Work



1%

Biked to Work



4%

Walked to Work

2024 Households by income (Esri)

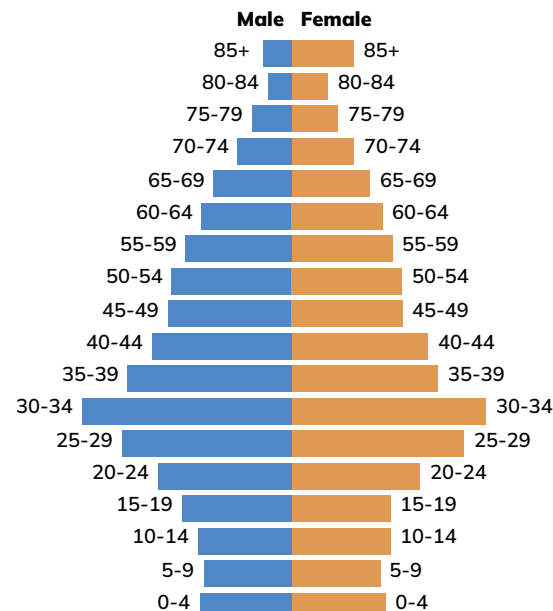
The largest group: \$200,000+ (22.0%)

The smallest group: <\$15,000 (5.6%)

Indicator	Value	Diff
<\$15,000	5.6%	-0.5%
\$15,000 - \$24,999	6.0%	+2.0%
\$25,000 - \$34,999	5.7%	+1.4%
\$35,000 - \$49,999	8.3%	+1.8%
\$50,000 - \$74,999	12.4%	+0.8%
\$75,000 - \$99,999	12.5%	+1.7%
\$100,000 - \$149,999	16.0%	-3.2%
\$150,000 - \$199,999	11.4%	-1.2%
\$200,000+	22.0%	-2.7%

Bars show deviation from Orange County

AGE PYRAMID



The largest group:

2024 Males Age 30-34

The smallest group:

2024 Males Age 80-84